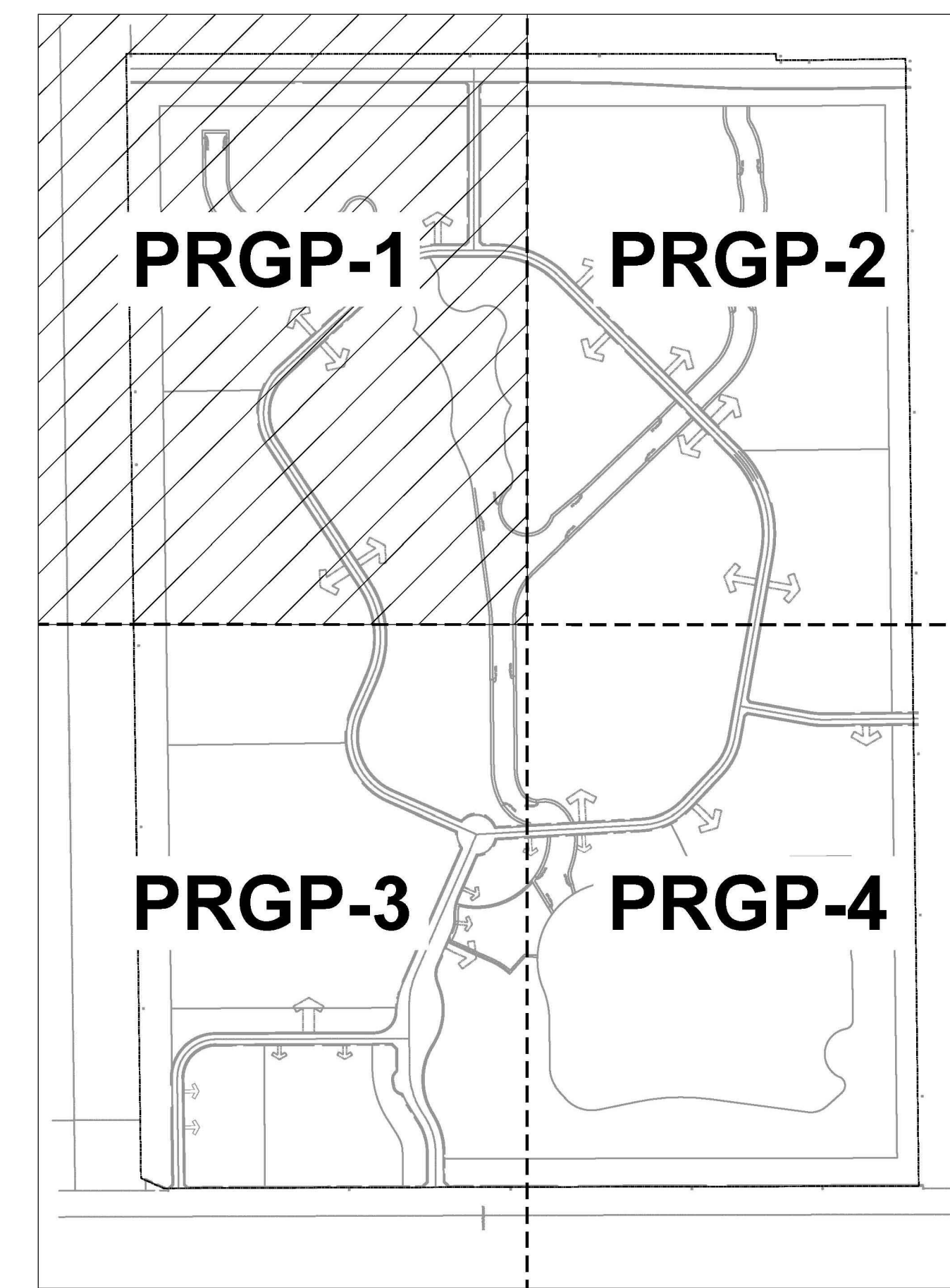
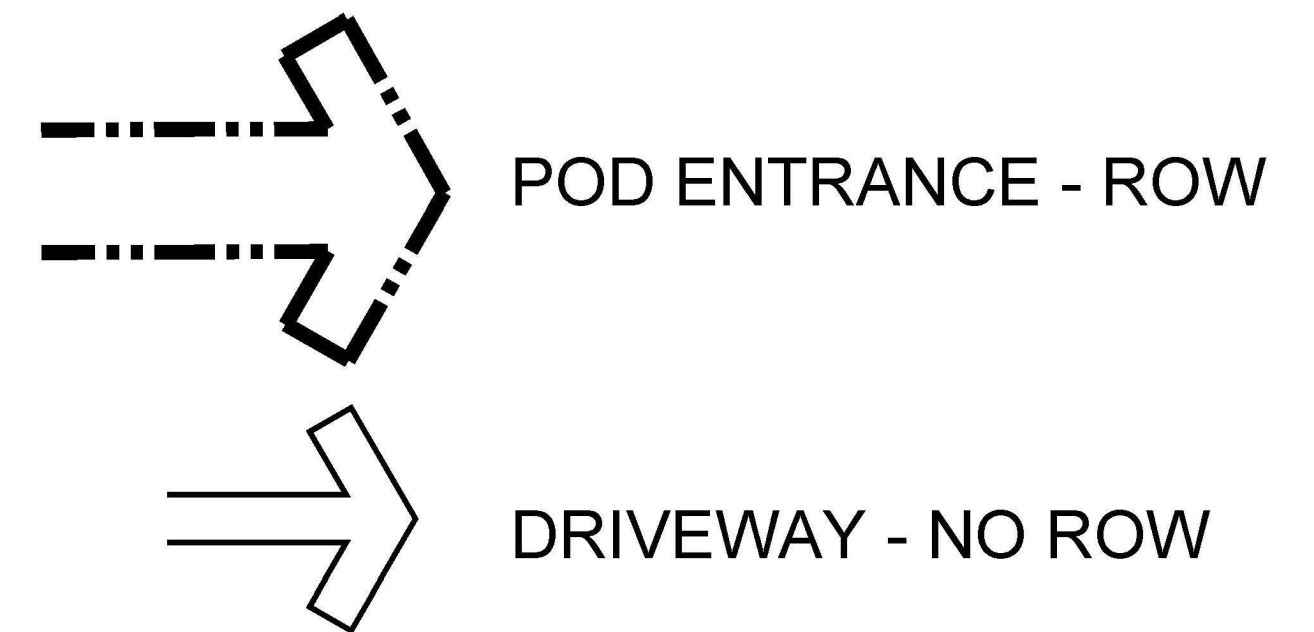


SHEET KEY:



LEGEND:




FOR INFORMATIONAL PURPOSES ONLY

PBC Amendments:

PBC Zoning Stamp:

**Highland Dunes P.U.D.**  
Preliminary Roadway Geometry Plan  
Palm Beach County, Florida



NORTH  
0 100' 200' 400'  
Scale: 1" = 200' - 0"

Date: 02-20-2013  
Project No.: 13-001.000  
Designed By: DEM  
Drawn By: DEM  
Checked By: CWV

Revision Dates:  
02-20-2013 Rezoning Submittal DEM  
03-25-2013 CDRO Interim Resub DEM  
05-24-2013 CDRO Interim Resub DEM

Drawing Name: I:\000Highland Dunes\_L13001000A\_Holding\_PBC\_000DrawingMaster Plans\CDRO Interim Resubmittal\_02-20-13\Highland Dunes PRGP\_02-20-13.dwg